





**CONSTRUCTION
OF
BUND**

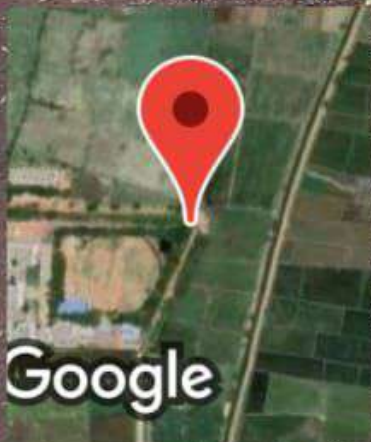
 **GPS Map Camera**



Gundalammapalem, Andhra Pradesh, India
HX7R+H2F, Gundalammapalem, Andhra Pradesh 524366, India
Lat 14.565105°
Long 79.990562°
11/01/23 02:56 PM GMT +05:30



 GPS Map Camera



Gundalammapalem, Andhra Pradesh, India

HX7R+H2F, Gundalammapalem, Andhra

Pradesh 524366, India

Lat 14.565106°

Long 79.990632°

11/01/23 02:54 PM GMT +05:30