



SREE VENKATESWARA COLLEGE OF — ENGINEERING



Accredited with NAAC 'A', UGC 2(f) Recognized & ISO 9001:: 2015 Certified
(Approved by AICTE, New Delhi and Affiliated to JNTUA, Ananthapuramu)
North Rajupalem, Kodavaluru (V&M), S.P.S.R Nellore (Dt)-524316

CIRCULAR

Date: 07/10/2022

It Is Informed To All The Candidates Attending Competitive Exams That Their Vehicles Must Be Parked Outside The Campus Near New The West Gate Of The College. They Are Not Allowed To Bring The Vehicles In To The Campus. This Is As Part Of The Restricted Entry Policy Of the Vehicles In To The Campus. It Should Be Implemented With Immediate Effect.

A. Kunal Babu
7/10/2022
Principal


PRINCIPAL
Sree Venkateswara College of Engineering
North Rajupalem, Kodavaluru (V&M)
Nellore (Dist.) - 524 316.

Copy to:

HOD CIVIL	: <i>[Signature]</i>	HOD EEE	: <i>[Signature]</i>	HOD MECH	: <i>[Signature]</i>
HOD ECE	: <i>[Signature]</i>	HOD CSE	: <i>[Signature]</i>	HOD i/c(AI&DS)	: <i>[Signature]</i>
HOD - H&S	: <i>[Signature]</i>	TPO	: <i>[Signature]</i>	LIB	: <i>[Signature]</i>
IQAC	: <i>[Signature]</i>	Office (Admin)	: <i>[Signature]</i>	Office (Accounts)	: <i>[Signature]</i>

Note : The above HODs/ Incharges are informed to circulate among concerned Faculty members/Students.

**STUDENTS
VEHICLES
ONLY**

 **GPS Map Camera**

Gundalammapalem, Andhra Pradesh, India
HX7R+H2F, Gundalammapalem, Andhra
Pradesh 524366, India


Lat 14.563812°

Long 79.989882°

11/01/23 02:47 PM GMT +05:30


Google



 GPS Map Camera



Gundalammapalem, Andhra Pradesh, India

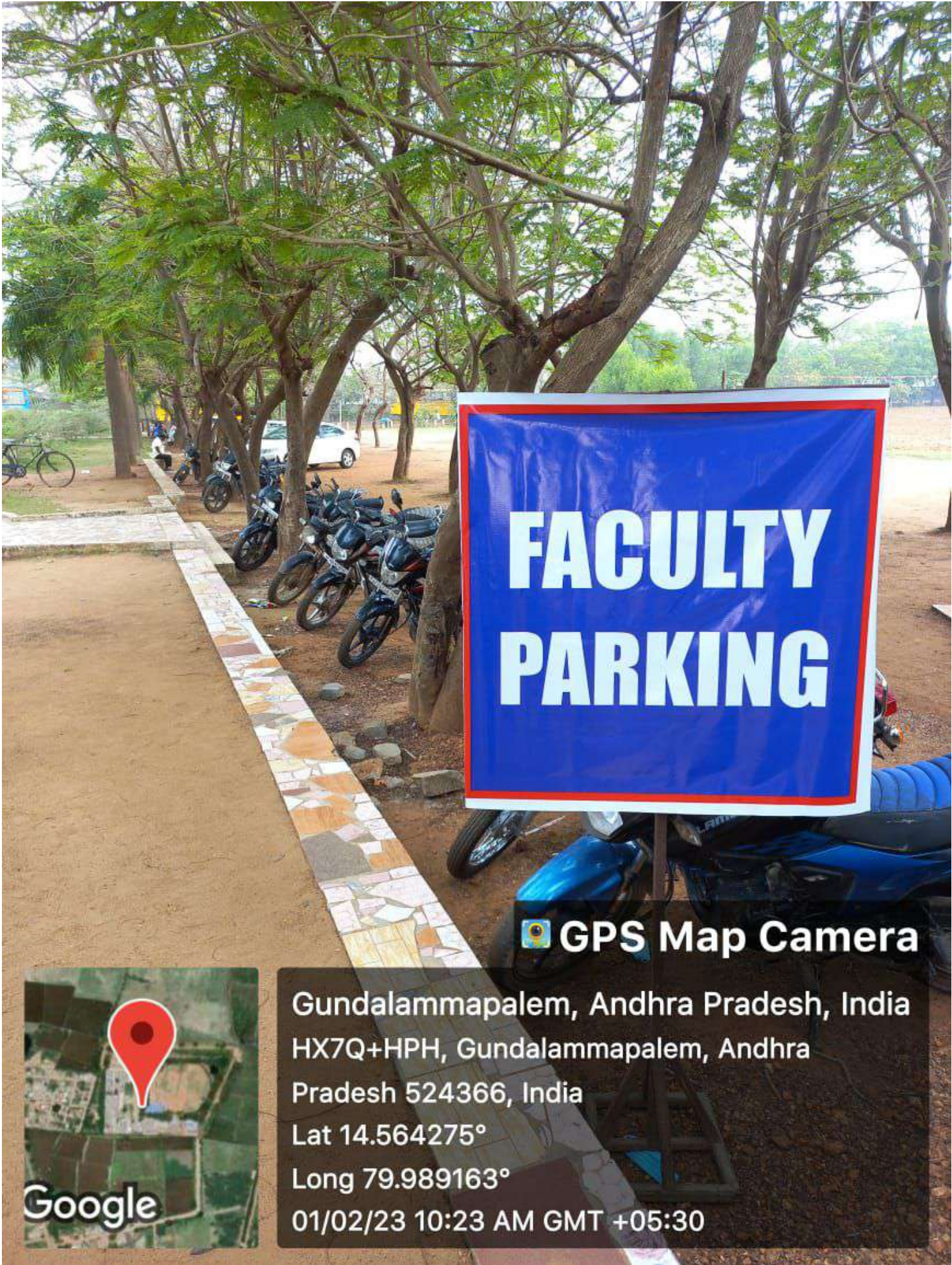
HX7R+H2F, Gundalammapalem, Andhra

Pradesh 524366, India


Lat 14.563969°

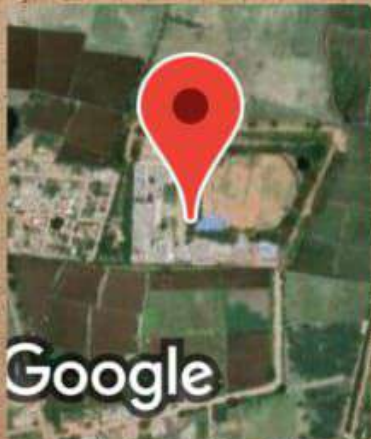
Long 79.989905°

11/01/23 02:45 PM GMT +05:30



**FACULTY
PARKING**

 **GPS Map Camera**



Gundalammapalem, Andhra Pradesh, India
HX7Q+HPH, Gundalammapalem, Andhra
Pradesh 524366, India
Lat 14.564275°
Long 79.989163°
01/02/23 10:23 AM GMT +05:30



 **GPS Map Camera**

Gundalammapalem, Andhra Pradesh, India

HX7Q+RGW, SVCN College Rd, Gundalammapalem,
Andhra Pradesh 524366, India

Lat 14.564372°

Long 79.989129°

01/02/23 10:22 AM GMT +05:30

